





































Legend of Cross Section Geology Units

Cross section unit types are based on the short geological descriptions found in the Access Database.
Short geological descriptions are derived from Test hole logs (see original reports).

 Bedrock	 Organic	 Gravelly Sand	 Silt	 Clay
 Fractured Bedrock	 Fill	 Coarse Sand	 Sandy Silt	 Silty Clay
 Shale	 Boulders	 Medium Sand	 Clayey Silt	 Sandy Clay
 Fractured Shale	 Gravel	 Fine Sand		
 Limestone	 Gravel and Sand Fill	 Silty Sand		
	 Sandy Gravel	 Clayey Sand		
 Ash with Building Rubble	 Building Rubble	 Sand and Building Rubble	 Silt with Building Rubble	 Clay with Building Rubble
 Ash	 Mixture of Fill and Building Rubble			 Silty Clay with Building Rubble
 Ash and Sand	 Asphalt			
 Coal Slag Charred Wood	 Concrete			 Unknown

Test Hole Naming Convention

AT98 - 28 - TP - 10
(Report)-(Site Number)-(Test Hole Type)-(Test Hole Number)

<p>Reports</p> <p>AT98=Aqua Terre 1998</p> <p>JW92=Jacques Whitford 1992</p> <p>GA96=Golder Associates 1996</p> <p>GA93=Golder Associates 1993</p>	<p>Test Hole Types</p> <p>TP=Test Pit</p> <p>BH=Bore Hole</p> <p>MW=Monitoring Well</p>
--	---